

70	INTERSTATE		PRIVATE OR OTHER ROAD		AIRPORT
70	INTERSTATE LOOP		KATY TRAIL		HOSPITALS
50	US HIGHWAY		RAILROAD		CEMETERY
50	US HIGHWAY (DIVIDED)		RIVER OR STREAM		OTHER CITIES AND TOWNS
55	STATE NUMBERED HIGHWAY		SECTION LINE		MODOT SHED
E	STATE LETTERED HIGHWAY		COUNTY BOUNDARY	20	STATE BRIDGE (STRUCTURE ID)
CRD 125	COUNTY ROAD (596 MILES)		CITY LIMIT	20	COUNTY BRIDGE (STRUCTURE ID)
	US LOOP, SPUR OR ALT. RT		LAKE OR POND		STATE CAPITOL
	CITY STREET		FOREST OR PARK		COUNTY SEAT

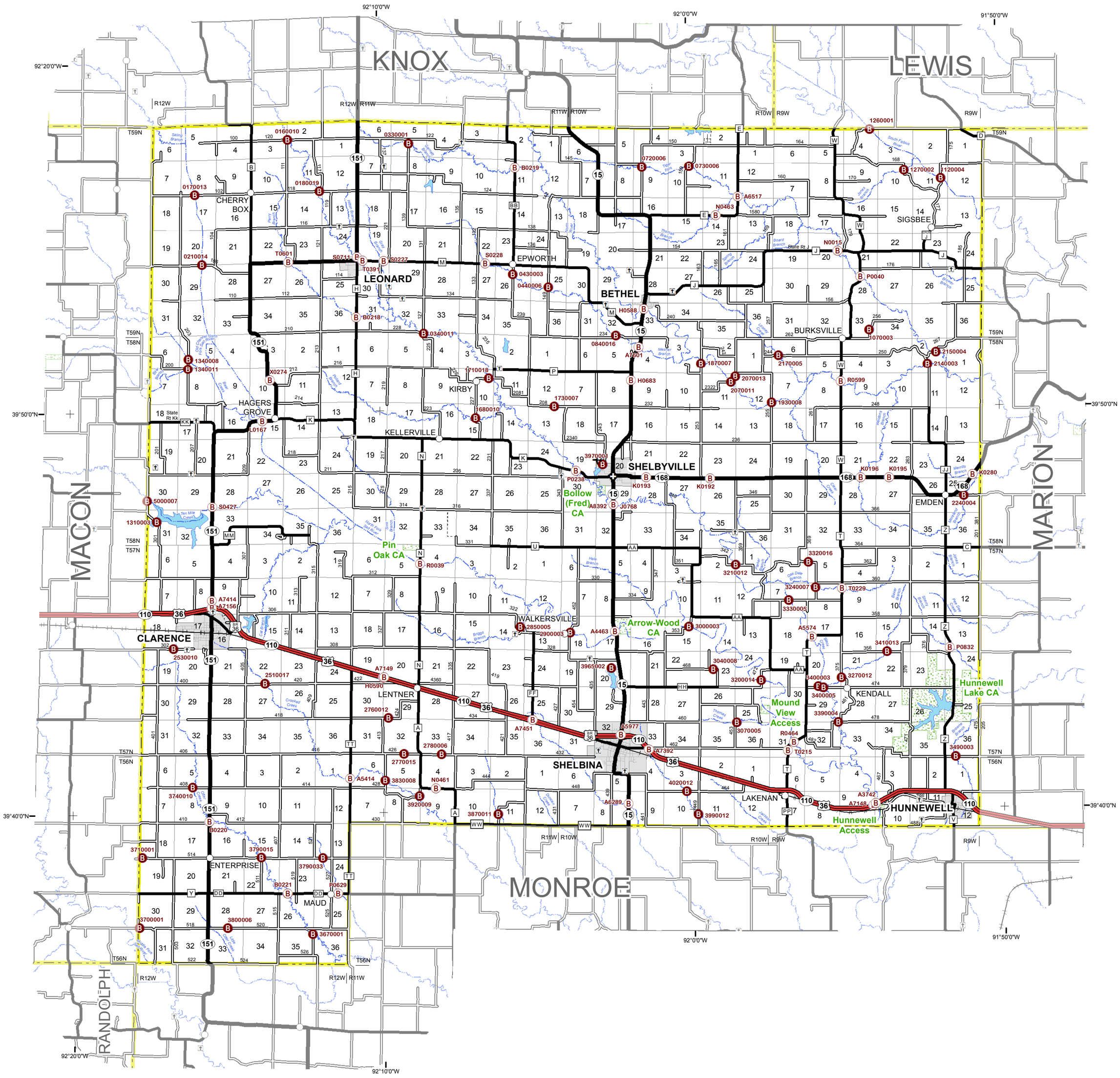

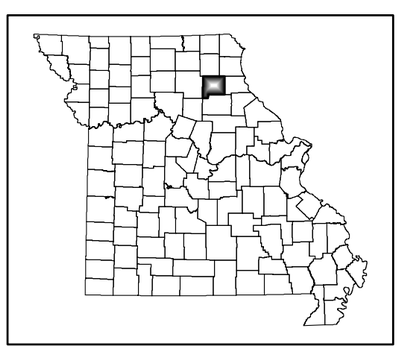

Approved by:

Name:_____

Title:_____

Date:_____

GENERAL HIGHWAY MAP
SHELBY COUNTY

Prepared by MoDOT
Transportation Planning Division

County No. 102 | NE District

Scale: 0 1 2 3 4 Miles

Revised - August 2016

SHELBY - 102