

70	INTERSTATE		PRIVATE OR OTHER ROAD		AIRPORT
70	INTERSTATE LOOP		KATY TRAIL	H	HOSPITALS
50	US HIGHWAY		RAILROAD	†	CEMETERY
50	US HIGHWAY (DIVIDED)		RIVER OR STREAM		OTHER CITIES AND TOWNS
55	STATE NUMBERED HIGHWAY		SECTION LINE		MODOT SHED
E	STATE LETTERED HIGHWAY		COUNTY BOUNDARY	20 B	STATE BRIDGE (STRUCTURE ID)
CRD 125	COUNTY ROAD - 526 MILES		CITY LIMIT	20 B	COUNTY BRIDGE (STRUCTURE ID)
	US LOOP, SPUR OR ALT. RT		LAKE OR POND		STATE CAPITOL
	CITY STREET		FOREST OR PARK		COUNTY SEAT

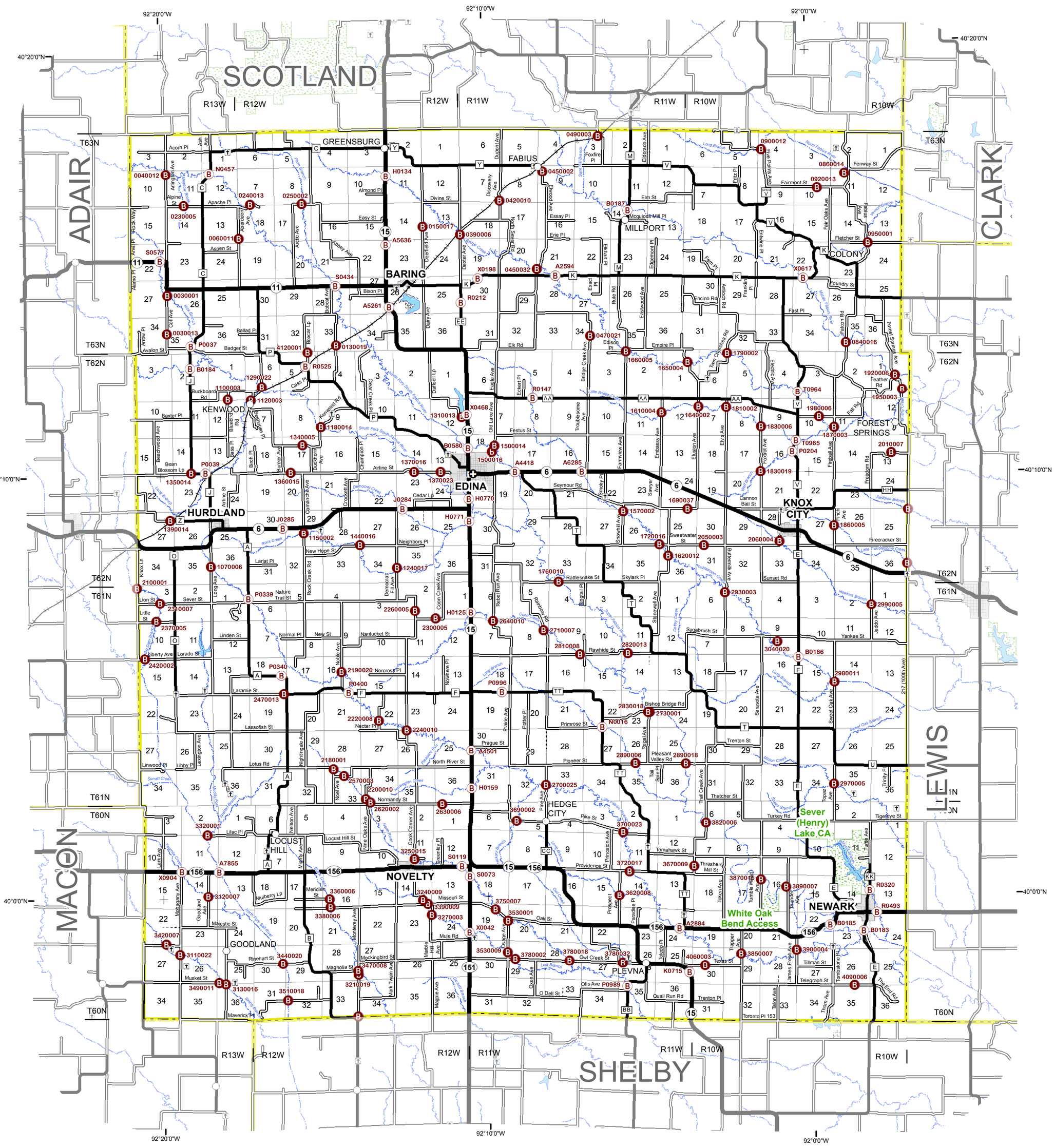

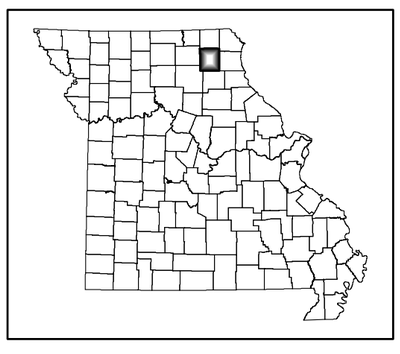

Approved by:

Name:_____

Title:_____

Date:_____

GENERAL HIGHWAY MAP

KNOX COUNTY

Prepared by MoDOT
Transportation Planning Division

County No. 52 | NE District

Scale: 0 1 2 3 4 Miles

Revised - March, 2016